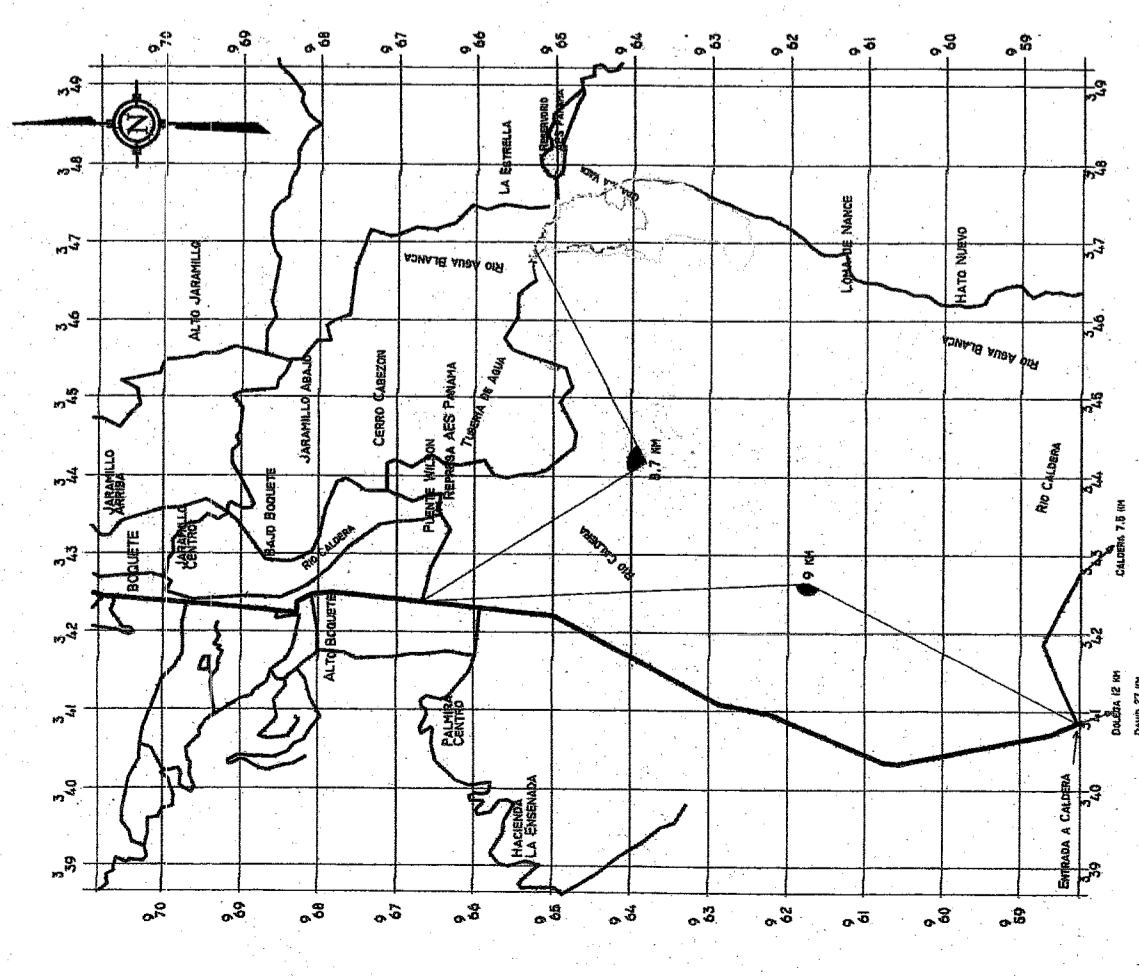
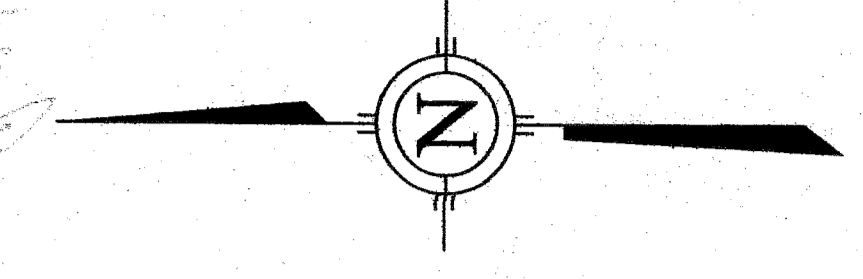


Miranda




HOJA No. 3742 III
 ESCALA : 100,000

REGIONAL LOCATION
 ESCALA : 100,000

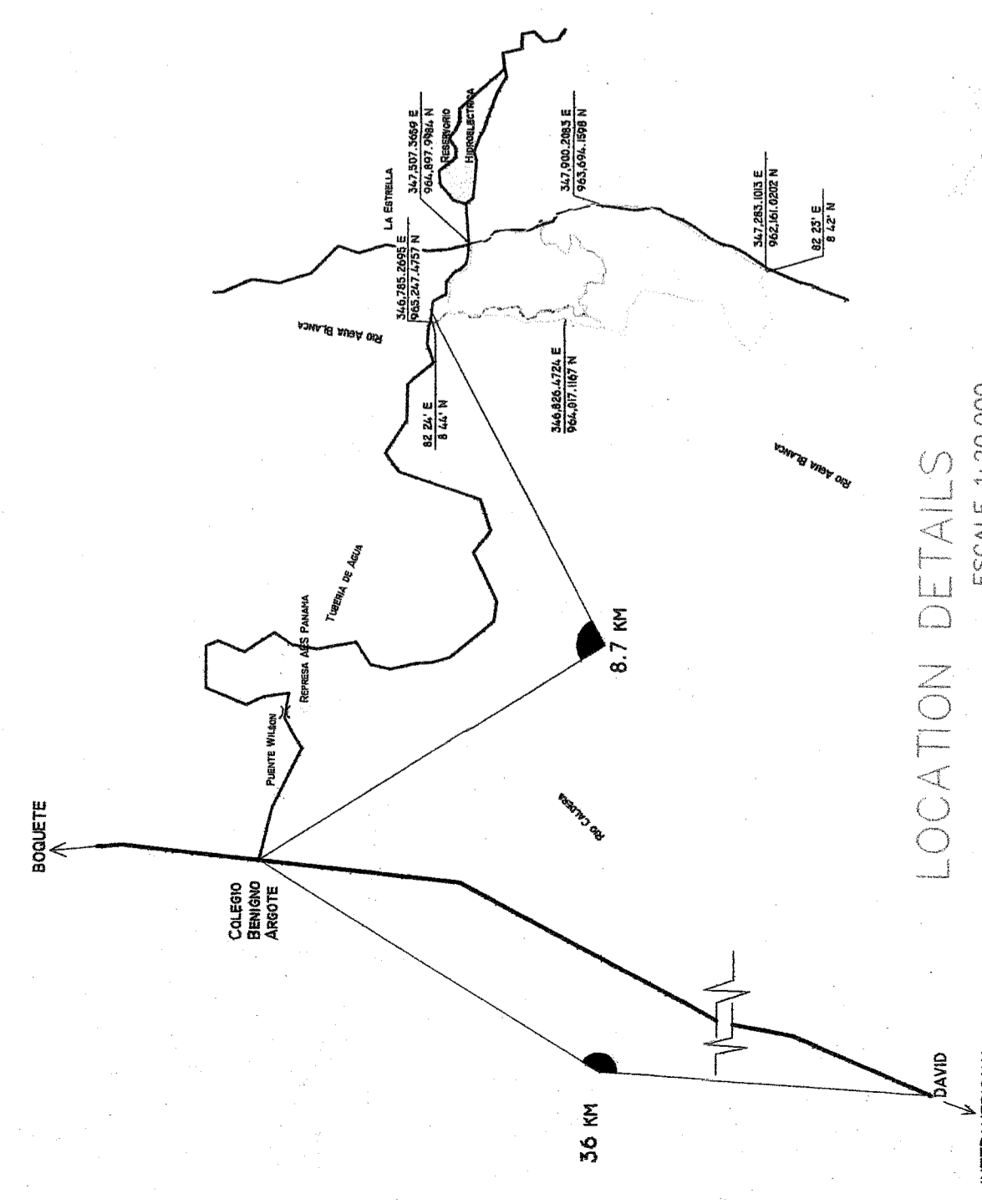


BRUNO AZUL, S.A.

MOJICA QUIEL
 MIRANDA



1 : 5000



LOCATION DETAILS
 ESCALA 1:20,000

SYMBOL	NAME	NUMBERS OF FARMS	ID NUMBER OF CATASTRO	OWNER	AREA IN SQUARE METER	AREA IN ACRES
[Pattern 1]						
[Pattern 2]						
[Pattern 3]						
[Pattern 4]						

TOTAL:

BRUNO AZUL